




















**TOWN OF CEDAR POINT
NORTH CAROLINA
OFFICIAL ZONING MAP
MARCH 1, 2024**

1 inch = 1,500 feet

Legend

Zoning

-  B-1
-  B-1 CZ-19-005
-  B-1/PUD
-  B-2
-  B-3
-  IW
-  LIW
-  MC
-  R-10
-  R-10C
-  R-10D
-  R-15
-  R-15/PUD
-  R-15M
-  R-20
-  R-20/PUD
-  RA

